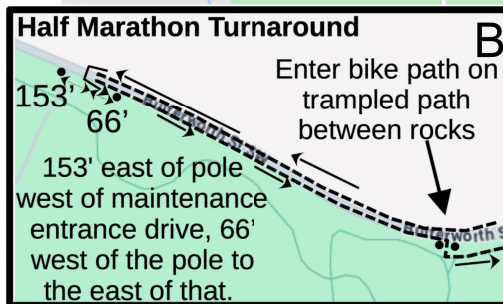
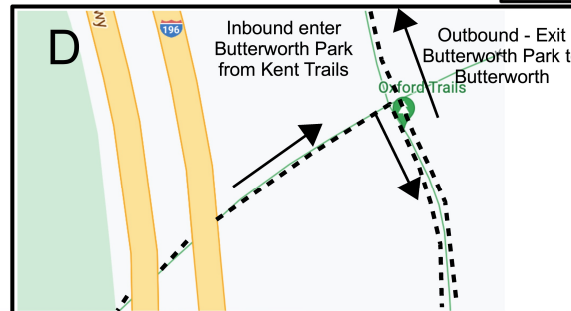
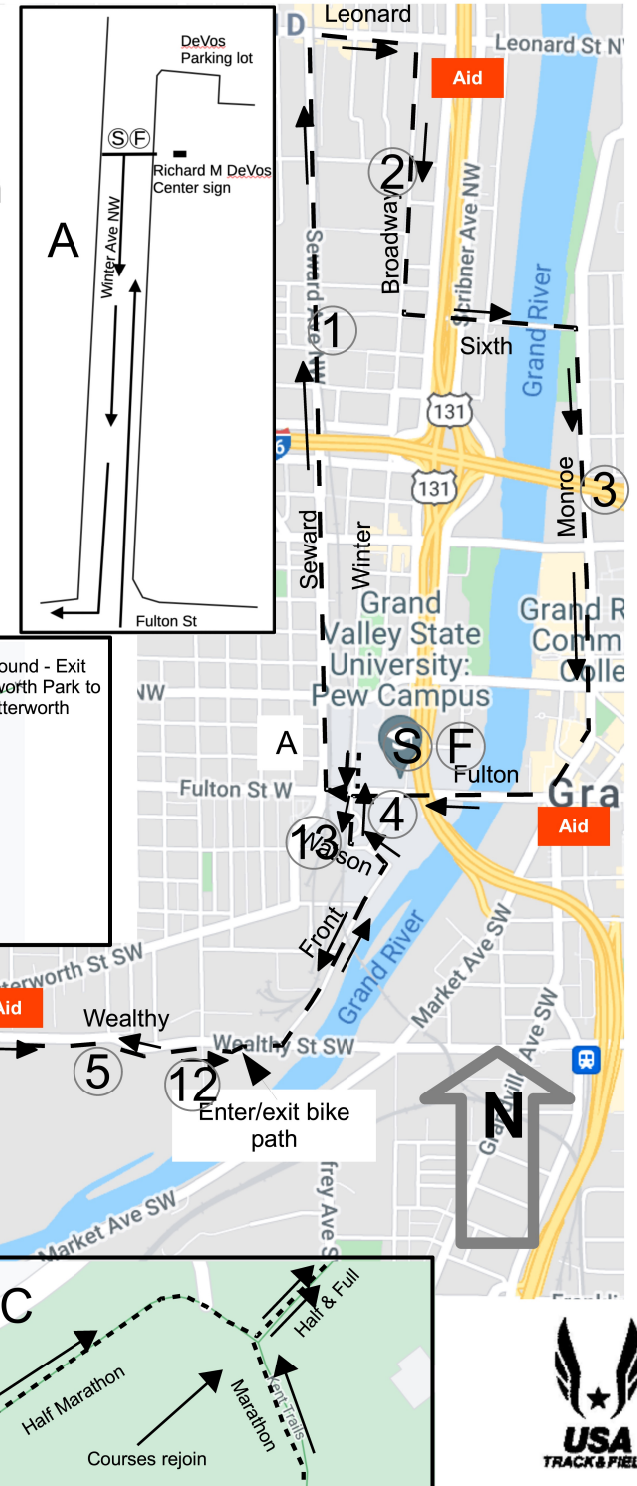


S Richard M DeVos Center sign	https://what3words.com/cult.polite.move
1 Whiddicomb bldg between 5th & 6th St even with the M in Widdicomb	https://what3words.com/bucks.kite.region
2 Between 1019 & 1021 Seward	https://what3words.com/first.metro.think
3 Monroe Ave under I-196 underpass 12' south of lamp post in center of the underpass	https://what3words.com/zealous.jazz.raft
4 420 W Fulton 6' east of lamppost in front of Tower I entrance	https://what3words.com/sticks.loudly.start
5 977 Wealthy St. SW., West edge of the east driveway.	https://what3words.com/truth.dirt.long
6 Back of Serengeti 42.9499° N, -85.7041° W	https://what3words.com/taped.shaky.salad
7 On Butterworth over top of the first hill 42.9535° N, -85.7086° W	https://what3words.com/tennis.yours.fired
8 On Butterworth 42.9462° N, -85.7242° W	https://what3words.com/pirate.flows.activism
T On Butterworth 42.9470° N, -85.7344° W	https://what3words.com/jolly.petty.human
9 On Meijer trail 42.9452° N, -85.7266° W	https://what3words.com/pushed.gift.hops
10 On Kent Trail 42.9504° N, -85.7099° W	https://what3words.com/solid.gross.cliff
11 Serengeti 42.9497° N, -85.7055° W	https://what3words.com/firm.above.shortcuts
12 On wealthy Street even with the 13 post from the west entrance of the recycling plant	https://what3words.com/focal.bags.ended
13 Winter just south of Fulton 18 feet south of the exit of the parking lot	https://what3words.com/post.actors.tanks
F Richard M DeVos Center sign	https://what3words.com/cult.polite.move

Grand Rapids Marathon Half Marathon Course 2025 Grand Rapids, Michigan 21.0975 Kilometers



Note: Runners may use the entire width of all roads to achieve the shortest possible route unless otherwise noted.

Measured by Don Kern
May 27 & June 14, 2025
donkern1@gmail.com

